



**Road Running Technical Council  
USA Track & Field  
Measurement Certificate**



Name of the course Fort Worth Half Marathon 2024 Distance 21.0975 km  
Location (state) TX (city) Fort Worth  
Type of course: Road Race  
Measuring Methods: Bicycle  
Measured By Logan Burgess, 614 Stillmeadow Drive, Richardson, TX 75081, loganaburgess@yahoo.com, 214-803-7800  
Race Contact Andy Wang, forthworthmarathon@gmail.com  
Date(s) when course measured: 09/29/24, 10/07/24, 10/21/24  
Number of measurements of entire course: 2 Course Configuration: Point to Point  
Elevation (meters above sea level) Start 166.70 Finish 161.80 Lowest 528.00 Highest 187.10  
Straight line distance between start and finish 365.75m Drop 0.13 m/km Separation 1.73 %  
Type of surface: Paved 99.5 % Dirt 0 % Gravel .5 % Grass 0 % Track 0 %  
Effective date of certification: October 23, 2024 Certification code: TX24041LAB

Note to Race Director: Use this Certification Code  
in all public announcements relating to your race.

## ***Be It Officially Noted That***

Based on examination of data provided by the above named measurer, the course described above and in the map attached is hereby certified as reasonably accurate in measurement according to the standards adopted by the Road Running Technical Council. If any changes are made to the course, this certification becomes void, and the course must then be recertified.

**Verification of Course ---** In the event a National Open Record is set on the course, or at the discretion of USA Track & Field, a verification measurement may be required to be performed by a member of the Road Running Technical Council. If such a remeasurement shows the course to be short, then all pending records will be rejected and the course certification will be cancelled.

***This certification expires on December 31 of the year:*** **2034**

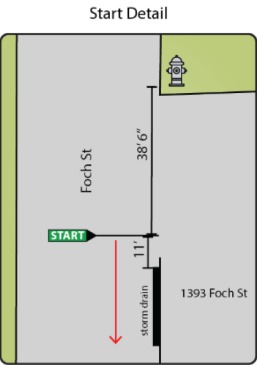
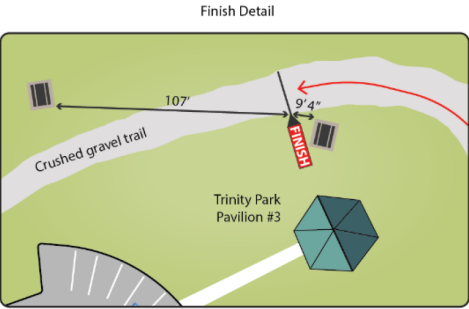
**AS NATIONALLY CERTIFIED BY:**

Date: October 24, 2024

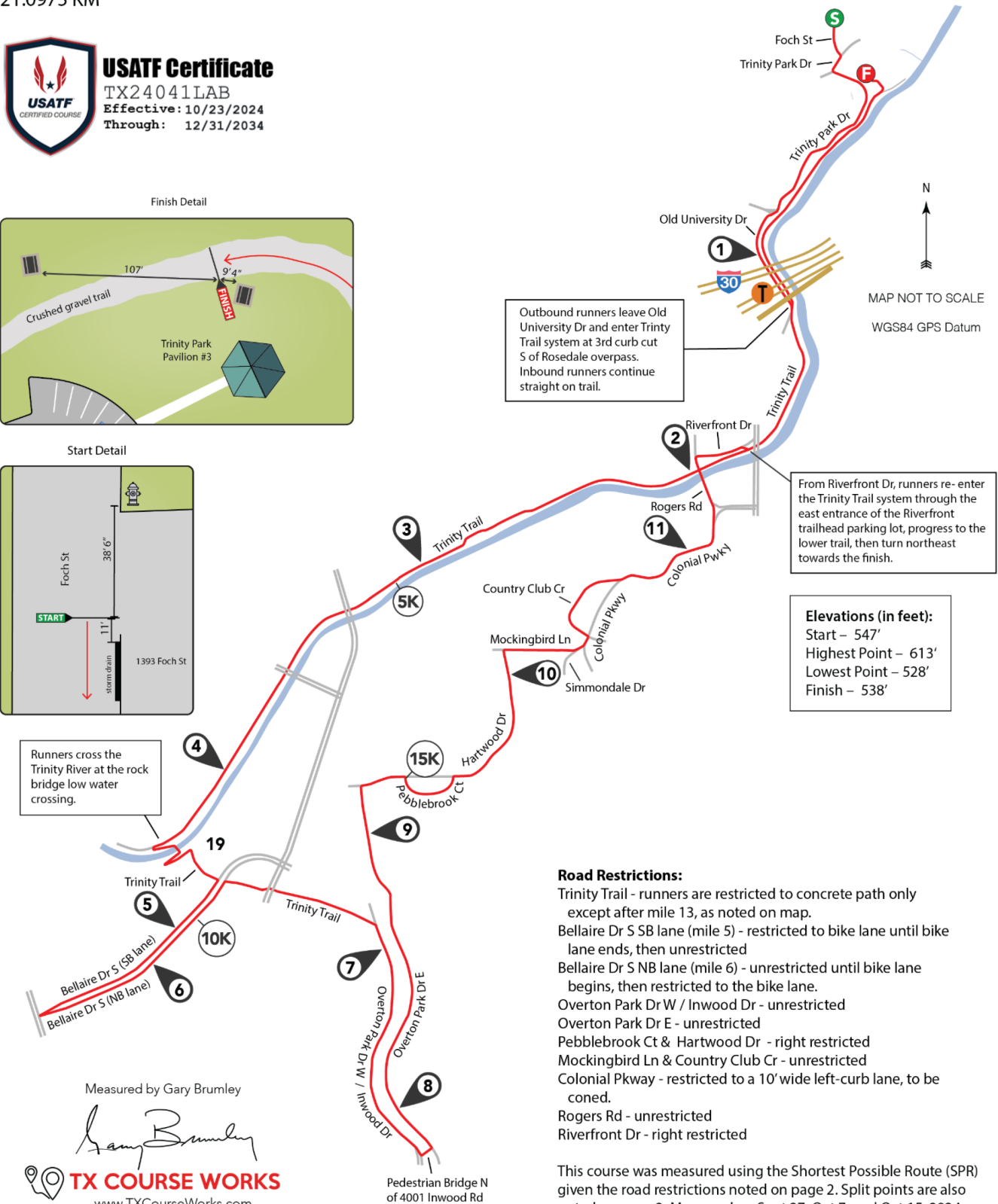
Logan Burgess - USATF/RRTC Certifier - 614 Stillmeadow Drive, Richardson TX 75081  
(214) 803-7800 - loganaburgess@yahoo.com

# FORT WORTH HALF MARATHON 2024

21.0975 KM



Runners cross the Trinity River at the rock bridge low water crossing.



Outbound runners leave Old University Dr and enter Trinity Trail system at 3rd curb cut S of Rosedale overpass. Inbound runners continue straight on trail.

From Riverfront Dr, runners re-enter the Trinity Trail system through the east entrance of the Riverfront trailhead parking lot, progress to the lower trail, then turn northeast towards the finish.

**Elevations (in feet):**  
Start – 547'  
Highest Point – 613'  
Lowest Point – 528'  
Finish – 538'

**Road Restrictions:**  
Trinity Trail - runners are restricted to concrete path only except after mile 13, as noted on map.  
Bellaire Dr S SB lane (mile 5) - restricted to bike lane until bike lane ends, then unrestricted  
Bellaire Dr S NB lane (mile 6) - unrestricted until bike lane begins, then restricted to the bike lane.  
Overton Park Dr W / Inwood Dr - unrestricted  
Overton Park Dr E - unrestricted  
Pebblebrook Ct & Hartwood Dr - right restricted  
Mockingbird Ln & Country Club Cr - unrestricted  
Colonial Pkwy - restricted to a 10' wide left-curb lane, to be coned.  
Rogers Rd - unrestricted  
Riverfront Dr - right restricted

This course was measured using the Shortest Possible Route (SPR) given the road restrictions noted on page 2. Split points are also noted on page 2. Measured on Sept 27, Oct 7, and Oct 15, 2024.

Measured by Gary Brumley  
  
**TX COURSE WORKS**  
www.TXCourseWorks.com  
gary@txcourseworks.com

## Fort Worth Half Marathon 2024 Course Splits

## TX Course Works

GPS coordinates are given only to get close to described locations and NOT to be used to replace lost split point marks. Use the provided measurements from landmarks to reestablish split points.

**START** – (32.745858, -97.356601), Foch St, southbound lane, 11' N of storm drain on E curb at 1401 Foch St, and 38' 6" S of fire hydrant at same address.

**Mile 1** – (32.734533, -97.360958), Trinity Trail, 21' N of speed limit 20 MPH sign N of CF 120

**Mile 2** – (32.723674, -97.364989), Trinity Trail, 67' E of W end of retaining wall W of Roger's Rd overpass

**Mile 3** – (32.719110, -97.380845), Trinity Trail, 608' SW of CF 220

**5K** – (32.718313, -97.382450), Trinity Trail, 124' SW of CF 230

**Mile 4** – (32.708993, -97.392381), Trinity Trail, 87' NE of blue bench located at 32.70882, -97.39264

**Mile 5** – (32.701153, -97.395213), Bellaire Dr S, southbound lane, 27' S of S end of fence at 3421 Clear Fork Trail

**Mile 6** – (32.699463, -97.396701), Bellaire Dr S, northbound lane, 39' S of "stop sign ahead" sign S of Ranch View Rd

**10K** – (32.701709, -97.394172), Bellaire Dr S, northbound lane, 218' S of stop sign at SE corner of Bellaire Dr and Overton Woods Dr

**Mile 7** – (32.700130, -97.383077), Overton Park Dr W, 40' S of fire hydrant at corner of Overton Park Dr W and Park Hollow

**Mile 8** – (32.692166, -97.382283), Overton Park Dr E, 18' S of stone walkway at 3813 Overton Park Dr W

**Mile 9** – (32.705854, -97.384064), Overton Park Dr E, 15' S of No Parking sign at 4225 Overton Park Dr E

**15K** – (32.708500, -97.381876), Pebblebrook Ct, 48' S of street sign at SE corner of Hartwood Dr and Pebblebrook Ct

**Mile 10** – (32.713690, -97.375731), 3' N of S edge of driveway at 2621 Hartwood Dr

**Mile 11** – (32.719860, -97.365207), 30' E of sewer manhole in front of 2217 Colonial Pkwy

**Mile 12** – (32.730001, -97.358670), Trinity Trail, 223' N of CF 140

**20K** – (32.735698, -97.360627), Trinity Trail, 50' N of 2nd bench N of gazebo at south end of Trinity Park

**Mile 13** – (32.742058, -97.354441), Trinity Trail, 139' N of Bobby Ratcliff memorial bench located between CF 82 and CF 90.

**FINISH** – (32.743114, -97.354396), Trinity Park, crushed gravel trail on N side of pavilion #3. S edge of finish line is on the S side of trail 9' 4" NW from the NW corner of picnic table concrete pad directly N of pavilion #3, and 107' SE from the SE corner of the concrete pad under the picnic table on N side of trail at 32.743114, -97.354771.